

PROPOSED REMOVE EXISTING SKC MARKINGS AND REPLACE WITH SHORTER LENGTH SKC TO BECOME TSRGD COMPLIANT

PROPOSED NEW DIAGRAM 638.1 SIGNAGE ON NEW POST

PROPOSED 7M AT ANY TIME WAITING RESTRICTIONS WITH TIMED LOADING RESTRICTIONS

PROPOSED REMOVE EXISTING SKC MARKINGS AND REPLACE WITH SHORTER LENGTH SKC TO BECOME TSRGD COMPLIANT

PROPOSED NEW DIAGRAM 642.2 SIGN ATTACHED TO EXISTING PEDESTRIAN GUARDRAIL




PROPOSED NEW CARRIAGEWAY CYCLE PARKING ON EXISTING DOUBLE YELLOW LINES



**NOTES**

1. Dimensions in meters, unless otherwise stated.
2. This drawing should be read in conjunction with other relevant engineering details, drawings & specifications.
3. Any discrepancies should be reported to the design engineer immediately, so that clarification can be sought prior to the commencement of works.
4. The dimensions must be verified on site before construction.
5. All works are to be in accordance with Southwark borough council specification and standards.

**KEY**

-  PROPOSED NEW ROAD MARKINGS
-  EXISTING ROAD MARKINGS
-  PROPOSED CARRIAGEWAY CYCLE PARKING
-  PROPOSED NEW SIGNAGE AND POST
-  EXISTING SCHOOL GATES

1



2



REV	DATE	DESCRIPTION / DETAILS	DRN	CHKD	APP'D
A	21.9.22	OUTLINE DESIGN	TA	GM	GM
		REVISION DESCRIPTION / DETAILS	BT	BT	BT



160 TOOLEY STREET LONDON SE1P 5JX

PROJECT: MINOR WORKS WAITING AND LOADING AMENDMENTS ST JOHNS & ST CLEMENTS PRIMARY SCHOOL

TITLE: MASTER PLAN

STATUS	OD	DESIGNED	TA	DRAWN	TA
SCALE:	1:250 @ A3	CHECKED	GM	APPROVED	GM
DRAWING NO:	LES/MW/ADYS_RD01	REV	A		
DATE DRAWN:	21 SEP 2022	DATE ISSUED:	21 SEP 2022		